



Notes

Trip to:
535 Gary Hill Rd
 Edgefield, SC 29824-4545
 156.47 miles / 2 hours 28 minutes

A Charlotte, NC		Download Free App
	5. Go west on John Belk Fwy W . Map	0.5 Mi <i>1.6 Mi Total</i>
	6. Take the I-77 S / US-21 S / US-74 E exit, EXIT 1B , toward Columbia . Map	0.3 Mi <i>2.0 Mi Total</i>
	7. Keep left at the fork in the ramp. Map	0.1 Mi <i>2.1 Mi Total</i>
 	8. Merge onto I-77 S via the ramp on the left (Crossing into South Carolina). Map	81.5 Mi <i>83.6 Mi Total</i>
 	9. Keep right to take SC-277 S via EXIT 18 toward Columbia / I-20 W / Augusta . Map	1.7 Mi <i>85.3 Mi Total</i>
 	10. Merge onto I-20 W toward Augusta . Map	54.9 Mi <i>140.2 Mi Total</i>
	11. Take the SC-19 exit, EXIT 18 , toward Edgefield / Aiken . Map	0.4 Mi <i>140.6 Mi Total</i>
 	12. Merge onto SC-19 toward Edgefield / Discovery Center / Johnston . Map	10.2 Mi <i>150.7 Mi Total</i>
 	13. SC-19 becomes Augusta Rd / US-25 N . Map	4.2 Mi <i>154.9 Mi Total</i>
	14. Turn slight left onto Bauskett St . Map	0.2 Mi <i>155.1 Mi Total</i>
	15. Take the 1st left onto Gary Hill Rd . Map <i>If you reach Smith St you've gone about 0.1 miles too far</i>	1.4 Mi <i>156.5 Mi Total</i>
	16. 535 GARY HILL RD is on the left . Map <i>If you reach Old Stage Rd you've gone about 0.6 miles too far</i>	
B 535 Gary Hill Rd, Edgefield, SC 29824-4545		

Total Travel Estimate: 156.47 miles - about 2 hours 28 minutes

©2015 MapQuest, Inc. Use of directions and maps is subject to the MapQuest Terms of Use. We make no guarantee of the accuracy of their content, road conditions or route usability. You assume all risk of use. [View Terms of Use](#)



Notes

Trip to:
535 Gary Hill Rd
 Edgefield, SC 29824-4545
 67.79 miles / 1 hour 8 minutes



Columbia, SC

Directions from Columbia, SC to the Palmetto Shooting Complex, Edgefield, SC

Download
Free App

- 3. Go **west** on **US-76 W**. [Map](#)

4.8 Mi

5.2 Mi Total
- 4. Merge onto **I-20 W** via **EXIT 107A** toward **Augusta**. [Map](#)

46.3 Mi

51.5 Mi Total
- 5. Take the **SC-19** exit, **EXIT 18**, toward **Edgefield / Aiken**. [Map](#)

0.4 Mi

51.9 Mi Total
- 6. Merge onto **SC-19** toward **Edgefield / Discovery Center / Johnston**. [Map](#)

10.2 Mi

62.1 Mi Total
- 7. **SC-19** becomes **Augusta Rd / US-25 N**. [Map](#)

4.2 Mi

66.3 Mi Total
- 8. Turn **slight left** onto **Bauskett St**. [Map](#)

0.2 Mi

66.4 Mi Total
- 9. Take the 1st **left** onto **Gary Hill Rd**. [Map](#)
If you reach Smith St you've gone about 0.1 miles too far

1.4 Mi

67.8 Mi Total
- 10. **535 GARY HILL RD** is on the **left**. [Map](#)
If you reach Old Stage Rd you've gone about 0.6 miles too far



535 Gary Hill Rd, Edgefield, SC 29824-4545

Total Travel Estimate: 67.79 miles - about 1 hour 8 minutes

©2015 MapQuest, Inc. Use of directions and maps is subject to the MapQuest Terms of Use. We make no guarantee of the accuracy of their content, road conditions or route usability. You assume all risk of use. [View Terms of Use](#)



Notes

Trip to:
535 Gary Hill Rd
 Edgefield, SC 29824-4545
 144.56 miles / 2 hours 19 minutes

	Florence, SC	Download Free App
	2. Go west on E Palmetto St/US-76 W . Map	2.8 Mi 2.9 Mi Total
	3. Turn right onto David H McLeod Blvd . Map <i>David H McLeod Blvd is just past Whitman Ave WELLS FARGO BANK is on the corner If you reach S Baker St you've gone about 0.1 miles too far</i>	2.1 Mi 5.0 Mi Total
	4. Stay straight to go onto I-20 W . Map	123.3 Mi 128.3 Mi Total
	5. Take the SC-19 exit, EXIT 18 , toward Edgefield / Aiken . Map	0.4 Mi 128.7 Mi Total
	6. Merge onto SC-19 toward Edgefield / Discovery Center / Johnston . Map	10.2 Mi 138.8 Mi Total
	7. SC-19 becomes Augusta Rd / US-25 N . Map	4.2 Mi 143.0 Mi Total
	8. Turn slight left onto Bauskett St . Map	0.2 Mi 143.2 Mi Total
	9. Take the 1st left onto Gary Hill Rd . Map <i>If you reach Smith St you've gone about 0.1 miles too far</i>	1.4 Mi 144.6 Mi Total
	10. 535 GARY HILL RD is on the left . Map <i>If you reach Old Stage Rd you've gone about 0.6 miles too far</i>	
	535 Gary Hill Rd, Edgefield, SC 29824-4545	

Total Travel Estimate: **144.56 miles - about 2 hours 19 minutes**







©2015 MapQuest, Inc. Use of directions and maps is subject to the MapQuest Terms of Use. We make no guarantee of the accuracy of their content, road conditions or route usability. You assume all risk of use. [View Terms of Use](#)



Notes

Trip to:

535 Gary Hill Rd
 Edgefield, SC 29824-4545
 91.16 miles / 1 hour 48 minutes

A	Greenville, SC	Download Free App
➤	 2. Go south on US-29 S . Map	4.7 Mi <i>4.9 Mi Total</i>
↑	 3. Take I-185 S toward Columbia (Portions toll). Map	7.1 Mi <i>12.0 Mi Total</i>
	 4. Merge onto US-25 S via EXIT 7 toward Greenwood . Map	40.9 Mi <i>52.9 Mi Total</i>
↑	 5. Stay straight to go onto Montague Ave / US-25 Bus S / US-178 Bus E . Continue to follow US-25 Bus S / US-178 Bus E . Map	4.8 Mi <i>57.7 Mi Total</i>
↑	 6. US-25 Bus S / US-178 Bus E becomes US-25 S . Map	28.3 Mi <i>86.0 Mi Total</i>
➤	7. Turn right onto Bauskett St . Map <i>Bauskett St is 0.7 miles past Stag Run</i> <i>If you reach Parkman Rd you've gone about 0.1 miles too far</i>	3.8 Mi <i>89.8 Mi Total</i>
➤	8. Turn right onto Gary Hill Rd . Map <i>Gary Hill Rd is 0.1 miles past Smith St</i> <i>If you reach Augusta Rd you've gone about 0.1 miles too far</i>	1.4 Mi <i>91.2 Mi Total</i>
■	9. 535 GARY HILL RD is on the left . Map <i>If you reach Old Stage Rd you've gone about 0.6 miles too far</i>	
B	535 Gary Hill Rd, Edgefield, SC 29824-4545	

Total Travel Estimate: **91.16 miles - about 1 hour 48 minutes**

©2015 MapQuest, Inc. Use of directions and maps is subject to the MapQuest Terms of Use. We make no guarantee of the accuracy of their content, road conditions or route usability. You assume all risk of use. [View Terms of Use](#)